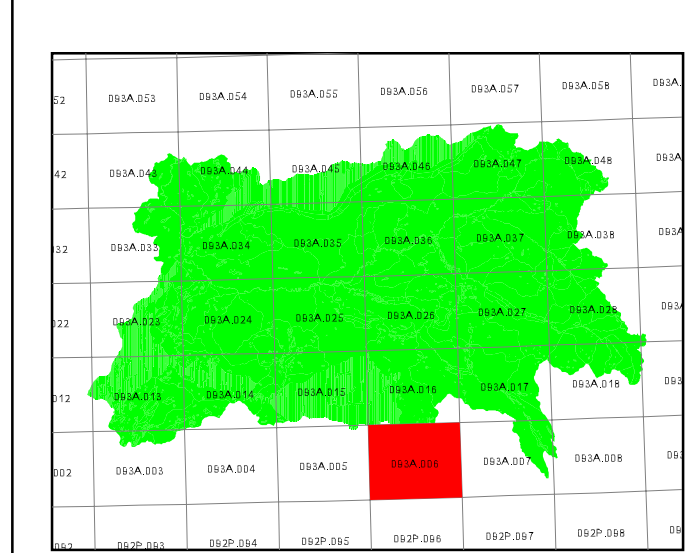
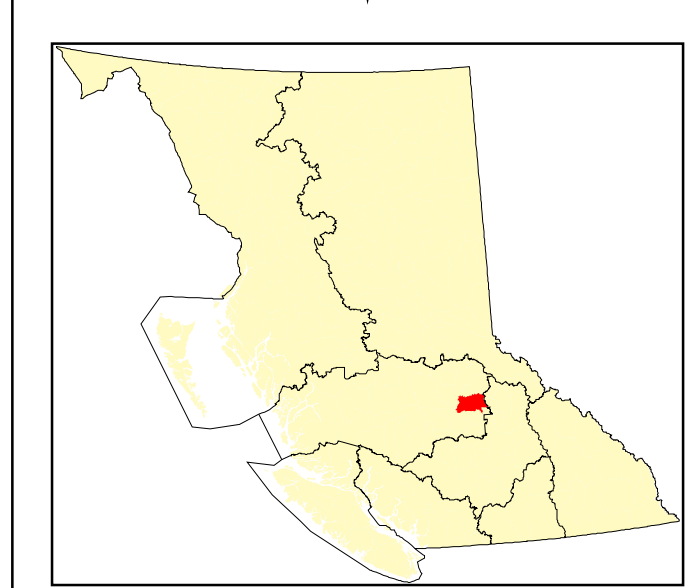
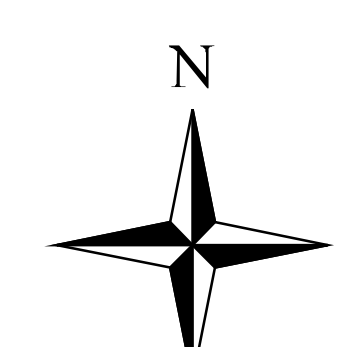



# B.C. Watershed Atlas (1:50,000) enlarged to 1:20,000 - Horsefly River Group (HORS) - 093A.006

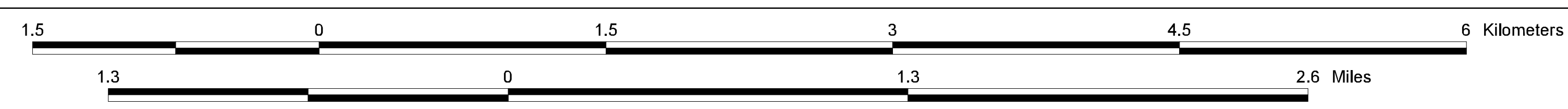


**UTM ZONE 10**  
**BCGS (TRIM)**  
**SHEET**  
**093A.006**

WSCA Map Series  
Version 2.0 overlaid  
on TRIM.

- Legend**
- 1:50k Streams (light blue line)
  - 1:20k Streams (dark blue line)
  - Lakes (light blue area)
  - Land (yellow area)
  - Dbf. River (dark blue area)
  - Wetlands (green area)

TRIM streams/waterbodies (Light Blue) not present on this 1:50k map base (Dark Blue) will require the creation of Interim Locational Points (ILPs) as described in "User's Guide to the British Columbia Watershed/Waterbody Identifier System".



Produced by:  
Ministry of Fisheries,  
Fisheries Inventory Section,  
GIS Applications Unit, Victoria, B.C.  
Wed Dec 16 08:12:56 1998

## BL\_Key Watershed Codes

541\_160835402187000  
1114\_160835402187000  
1822\_160835402187000