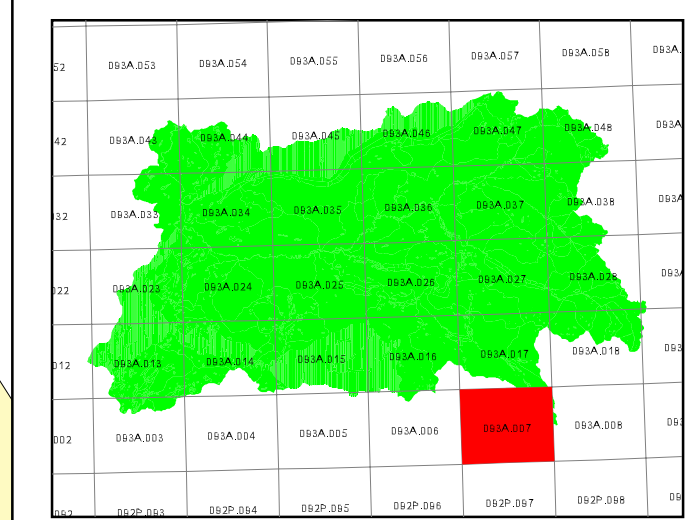
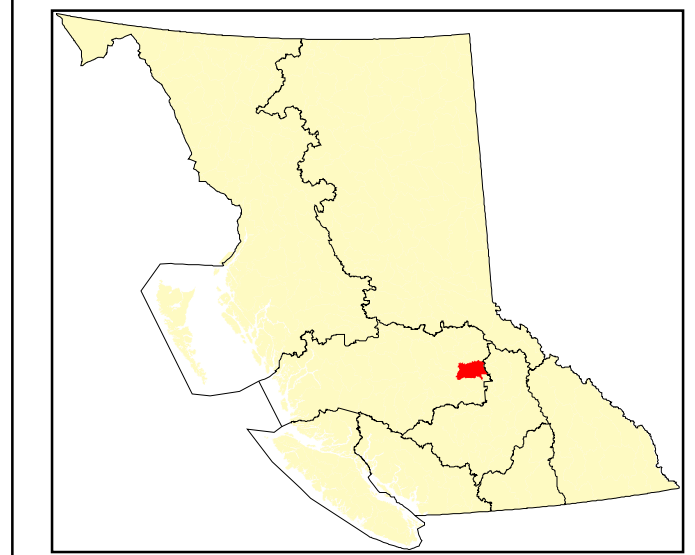
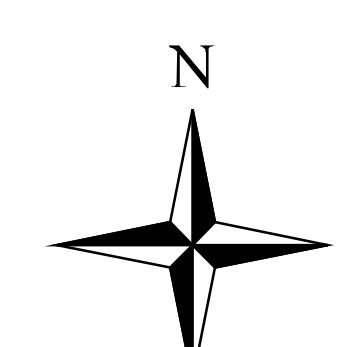








B.C. Watershed Atlas (1:50,000) enlarged to 1:20,000

- Horsefly River Group (HORS) - 093A.007

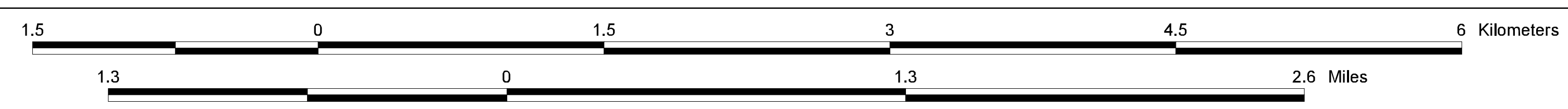


UTM ZONE 10
BCGS (TRIM)
SHEET
093A.007

WSCA Map Series
 Version 2.0 overlaid
 on TRIM.

- Legend**
-  1:50k Streams
 -  1:20k Streams
 -  Lakes
 -  Land
 -  Dbl. River
 -  Wetlands

TRIM streams/waterbodies (Light Blue) not present on this 1:50k map base (Dark Blue) will require the creation of Interim Locational Points (ILPs) as described in "User's Guide to the British Columbia Watershed/Waterbody Identifier System".



Produced by:
 Ministry of Fisheries,
 Fisheries Inventory Section,
 GIS Applications Unit, Victoria, B.C.
 Wed Dec 16 08:11:35 1998

BL_Key Watershed Codes

- 759...16035420464000
- 1153...1603542046400000
- 1154...16035420464000000000
- 1155...16035420464000000000
- 1156...16035420464000000000
- 1157...16035420464000000000
- 1158...16035420464000000000