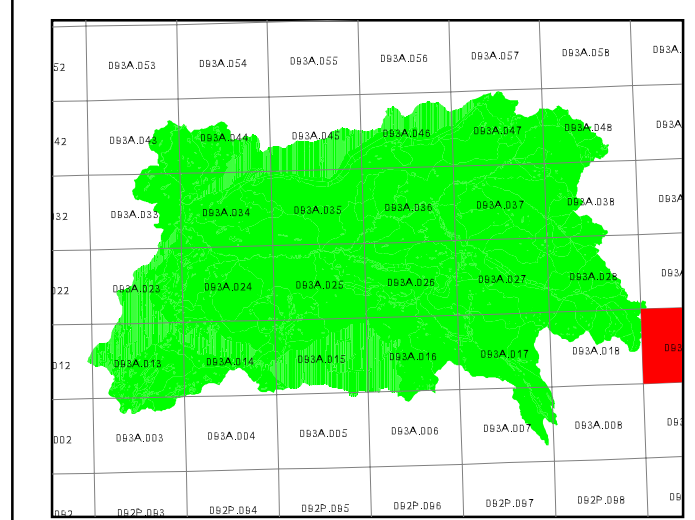
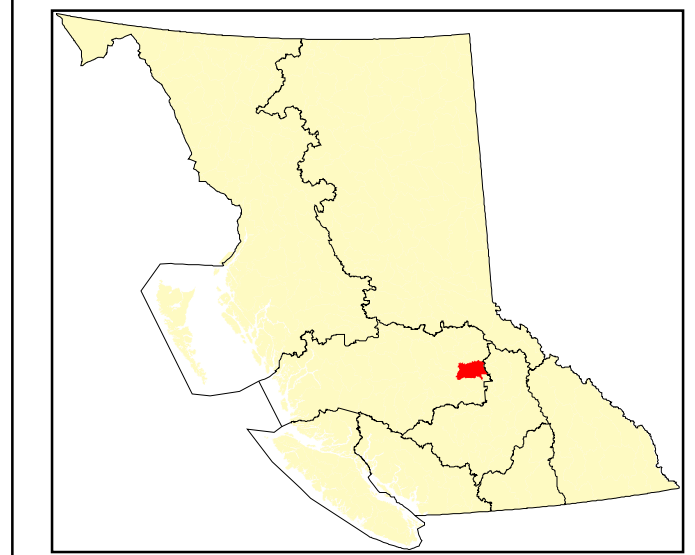
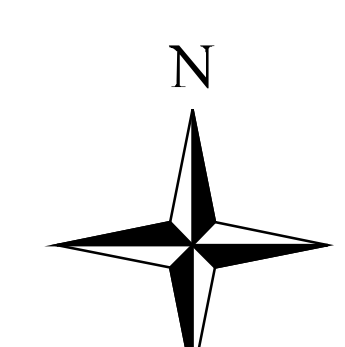









B.C. Watershed Atlas (1:50,000) enlarged to 1:20,000 - Horsefly River Group (HORS) - 093A.019

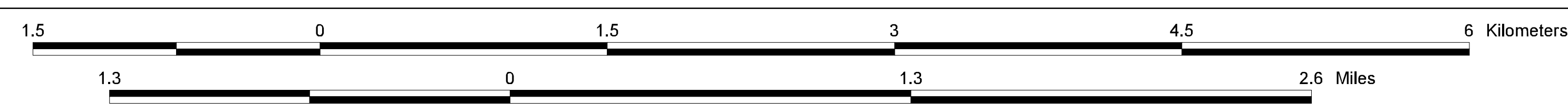


UTM ZONE 10
BCGS (TRIM)
SHEET
093A.019

WSCA Map Series
Version 2.0 overlaid
on TRIM.

- Legend**
-  1:50k Streams
 -  1:20k Streams
 -  Lakes
 -  Land
 -  Dbl. River
 -  Wetlands

TRIM streams/waterbodies (Light Blue) not present on this 1:50k map base (Dark Blue) will require the creation of Interim Locational Points (ILPs) as described in "User's Guide to the British Columbia Watershed/Waterbody Identifier System".



Produced by:
Ministry of Fisheries,
Fisheries Inventory Section,
GIS Applications Unit, Victoria, B.C.
Wed Dec 16 07:54:09 1998

BL_Key Watershed Codes

- 1345 --- 160035420670007700
- 1346 --- 160035420670007700000
- 1349 --- 16003542067000770000000
- 1350 --- 1600354206700077000000000
- 1352 --- 160035420670007700000000000
- 1353 --- 16003542067000770000000000000
- 1355 --- 1600354206700077000000000000000
- 1356 --- 160035420670007700000000000000000
- 1357 --- 16003542067000770000000000000000000
- 1358 --- 1600354206700077000000000000000000000
- 1359 --- 160035420670007700000000000000000000000
- 1360 --- 16003542067000770000000000000000000000000