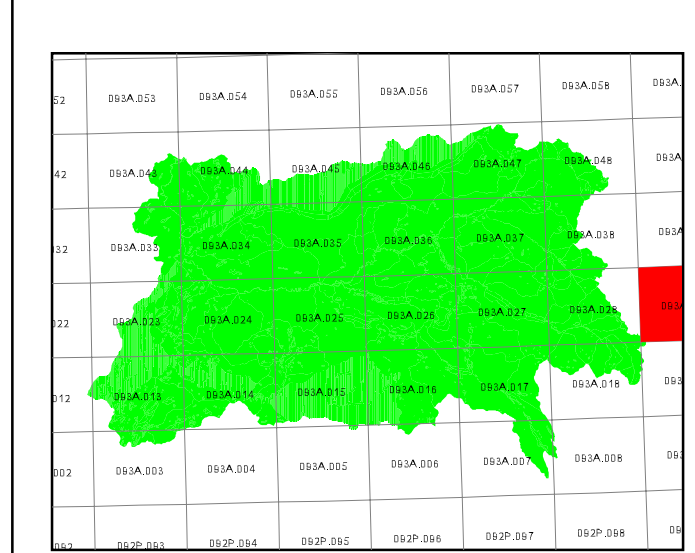
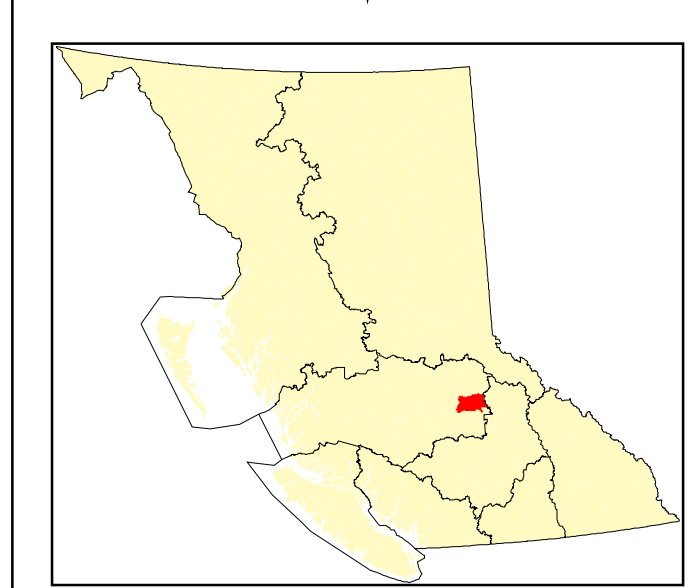
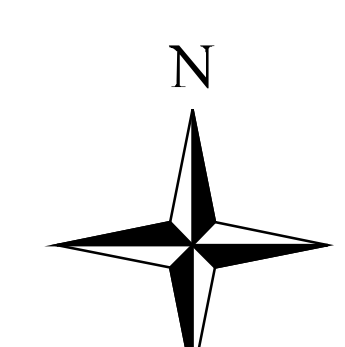








B.C. Watershed Atlas (1:50,000) enlarged to 1:20,000 - Horsefly River Group (HORS) - 093A.029



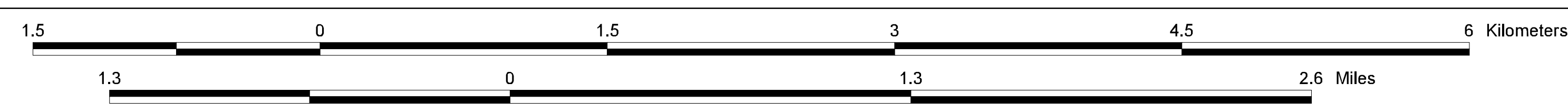
UTM ZONE 10
BCGS (TRIM)
SHEET
093A.029

WSCA Map Series
Version 2.0 overlaid
on TRIM.

Legend

-  1:50k Streams
-  1:20k Streams
-  Lakes
-  Land
-  Dbl. River
-  Wetlands

TRIM streams/waterbodies (Light Blue) not present on this 1:50k map base (Dark Blue) will require the creation of Interim Locational Points (ILPs) as described in "User's Guide to the British Columbia Watershed/Waterbody Identifier System".



Produced by:
Ministry of Fisheries,
Fisheries Inventory Section,
GIS Applications Unit, Victoria, B.C.
Wed Dec 16 07:38:58 1998

BL_Key Watershed Codes

1345...1606354208760077020
1346...16063542087600770200530
1350...160635420876007702005303320
1351...160635420876007702005307580