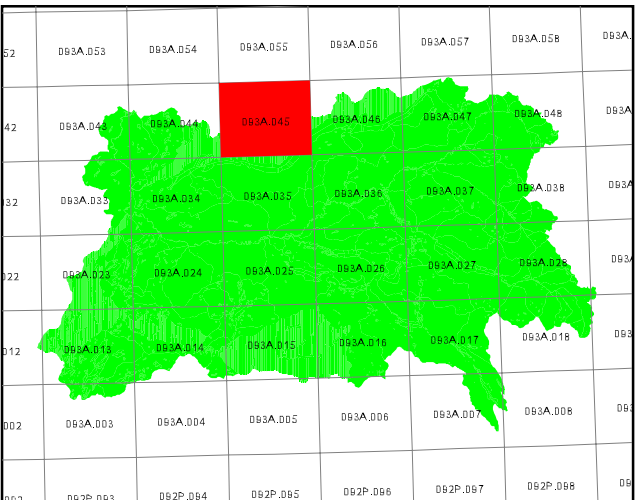

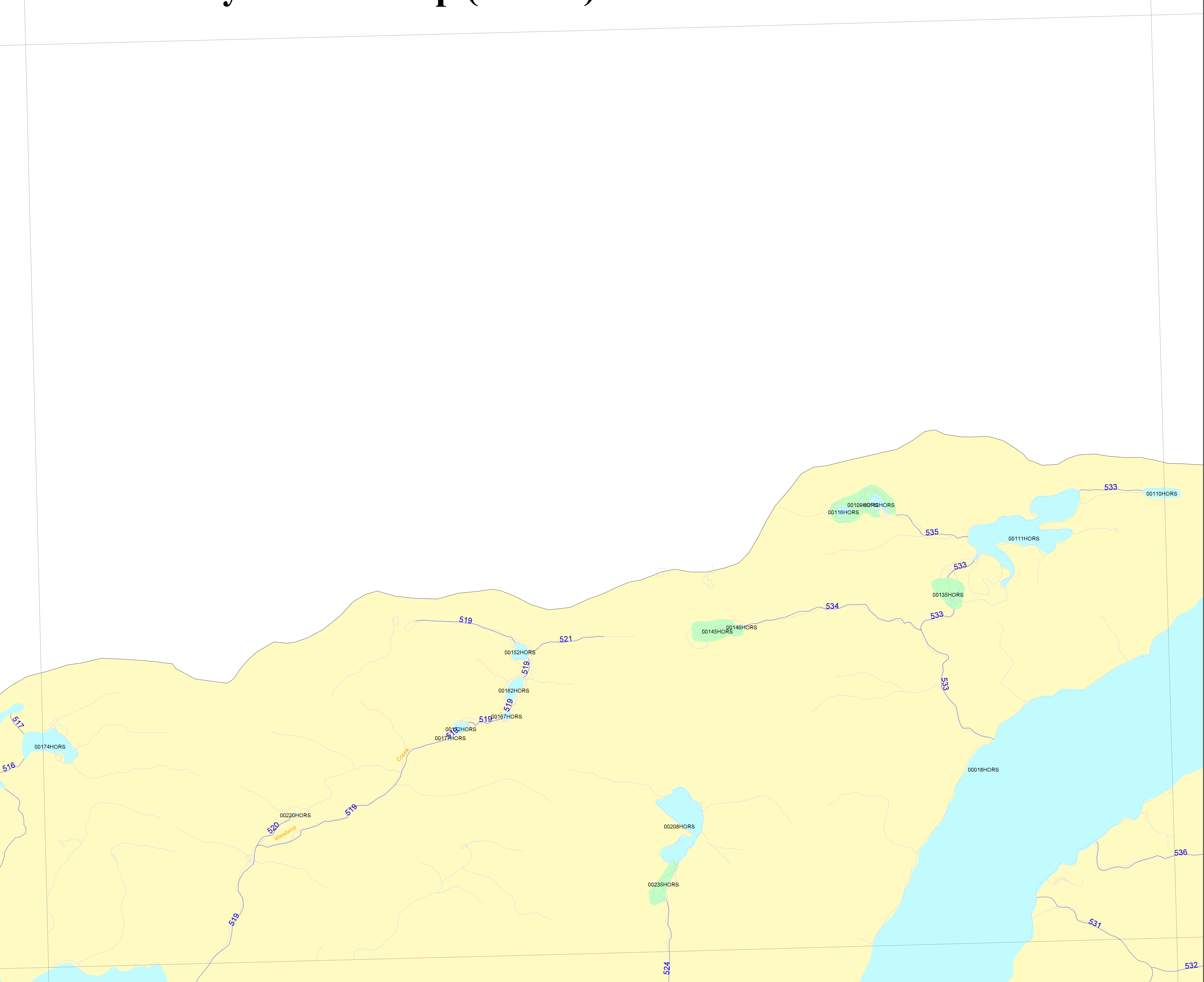


# B.C. Watershed Atlas (1:50,000) enlarged to 1:20,000 - Horsefly River Group (HORS) - 093A.045



UTM ZONE 10


BCGS (TRIM)  
SHEET  
093A.045

WCSA Map Series  
Version 2.0 overlaid  
on TRIM.

**Legend**

- 1:50k Streams
- 1:20k Streams
- Lakes
- Land
- Dbl. River
- Wetlands

TRIM streams/waterbodies (Light Blue) not present on this 1:50k map base (Dark Blue) will require the creation of Interim Locational Points (ILPs) as described in "User's Guide to the British Columbia Watershed/Waterbody Identifier System".



Produced by:  
Ministry of Fisheries,  
Fisheries Inventory Section,  
GIS Applications Unit, Victoria, B.C.  
Wed Dec 16 07:21:39 1998

**BL\_Key Watershed Codes**

516...1604354021410237500  
519...1604354021410237500  
520...1604354021410237500  
521...1604354021410237500  
522...1604354021410237500  
523...1604354021410237500  
524...1604354021410237500  
525...1604354021410237500  
526...1604354021410237500  
527...1604354021410237500  
528...1604354021410237500  
529...1604354021410237500  
530...1604354021410237500  
531...1604354021410237500  
532...1604354021410237500  
533...1604354021410237500  
534...1604354021410237500  
535...1604354021410237500  
536...1604354021410237500  
537...1604354021410237500  
538...1604354021410237500