
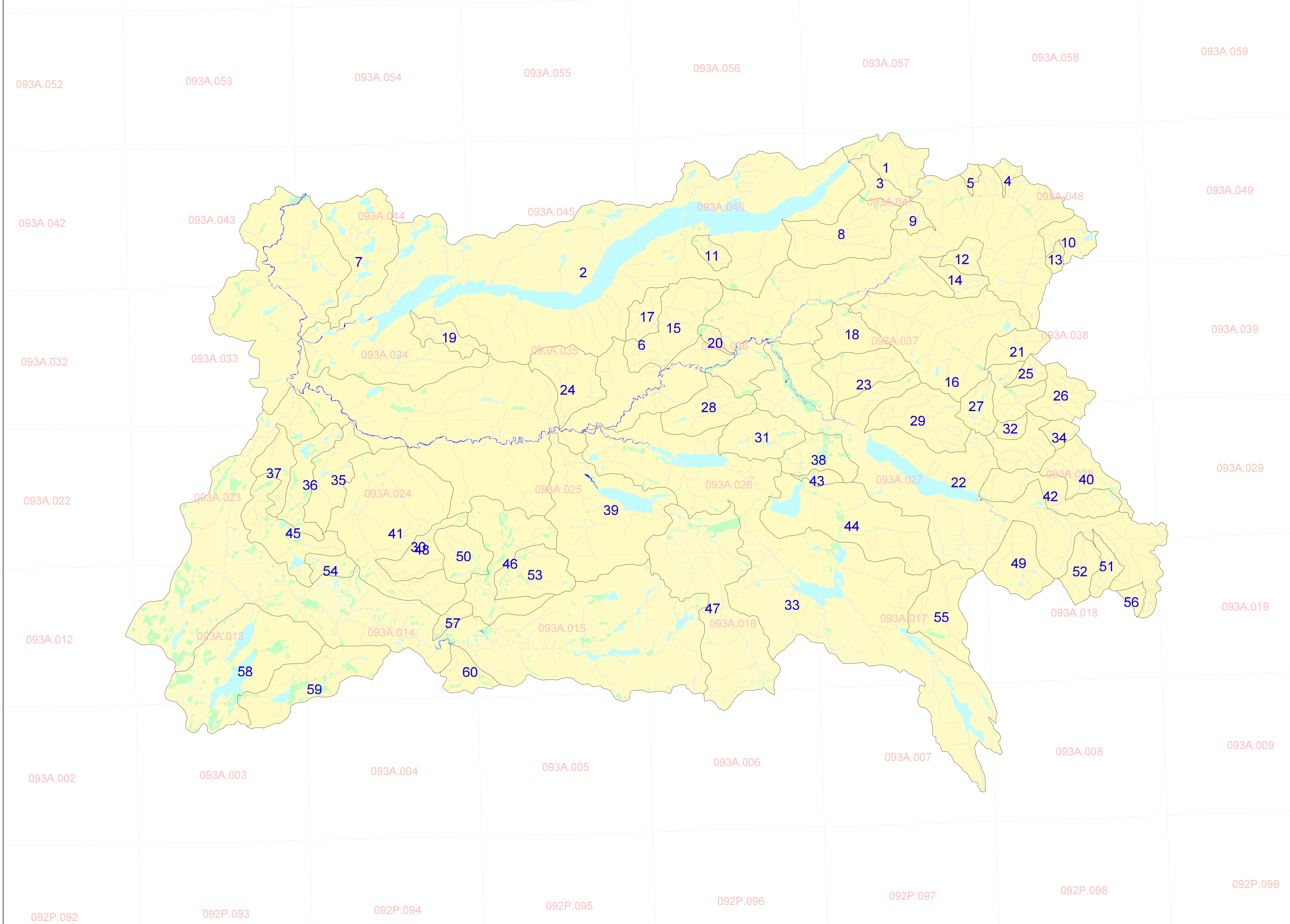


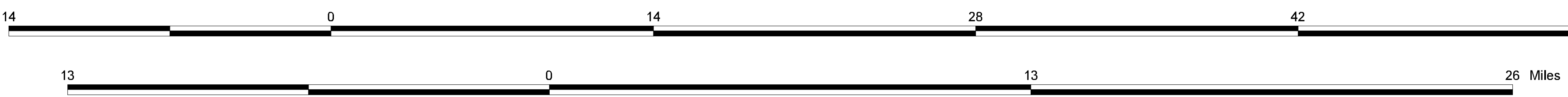
# B.C. Watershed Atlas Horsefly River Group (HORS)



**UTM ZONE 10  
BCGS (TRIM)  
GRID**

**Watershed Codes**

- 1...1606354001410099700
- 2...16063540014101000
- 3...16063540014100997000050
- 4...16063540063000
- 5...16063540081000
- 6...160635400
- 7...1606354001410005100
- 8...1606354001410083900
- 9...160635400838000
- 10...1606354009400
- 11...1606354001410075700
- 12...1606354008170027700
- 13...1606354009400034200
- 14...160635400817000
- 15...160635400566000
- 16...160635400796000
- 17...1606354005660031400
- 18...160635400738000
- 19...1606354001410020300
- 20...160635400637000
- 21...1606354007960051500
- 22...160635400676000
- 23...1606354006760026800
- 24...160635400947000
- 25...1606354007960063900
- 26...1606354007960074800
- 27...1606354007960053500
- 28...160635400611000
- 29...1606354006760033500
- 30...160635400187000
- 31...1606354004640024700
- 32...1606354007960076200
- 33...160635400464000
- 34...1606354007960083300
- 35...160635400253000
- 36...1606354002530035600
- 37...1606354001870005200
- 38...160635400464003790019602450
- 39...160635400433000
- 40...1606354006760070600
- 41...160635400297000
- 42...1606354006760055000
- 43...16063540046400379001960
- 44...1606354004640037900
- 45...16063540018700052004480
- 46...1606354001870072400
- 47...1606354004640044900
- 48...1606354002970058600
- 49...1606354006760064200
- 50...16063540018700724004250
- 51...1606354006760079600
- 52...1606354006760077400
- 53...16063540018700724002060
- 54...160635400187000520044808740
- 55...1606354004640078600
- 56...1606354006760084000
- 57...1606354001870062200
- 58...1606354001870032400
- 59...16063540018700324006790
- 60...1606354001870065600



Produced by:  
Ministry of Fisheries,  
Fisheries Inventory Section,  
GIS Applications Unit, Victoria, B.C.  
Mon Jul 12 03:10:54 1999